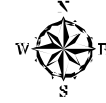





Village of Matunuck



0 500 1,000 1,500
Feet

Aerial Photo: RIGIS Spring 2021

-  Proposed Rep 35 Plan C
-  Proposed Rep 36 Plan C
-  Proposed Senate B

Area to be changed from
Plan C Rep 35 to Rep 36
and
Plan B Sen 37 to Sen 38

Area to be changed from
Plan B Sen 37 to Sen 38

Matunuck Beach Road

Potter Pond



Geographic
Information
System